



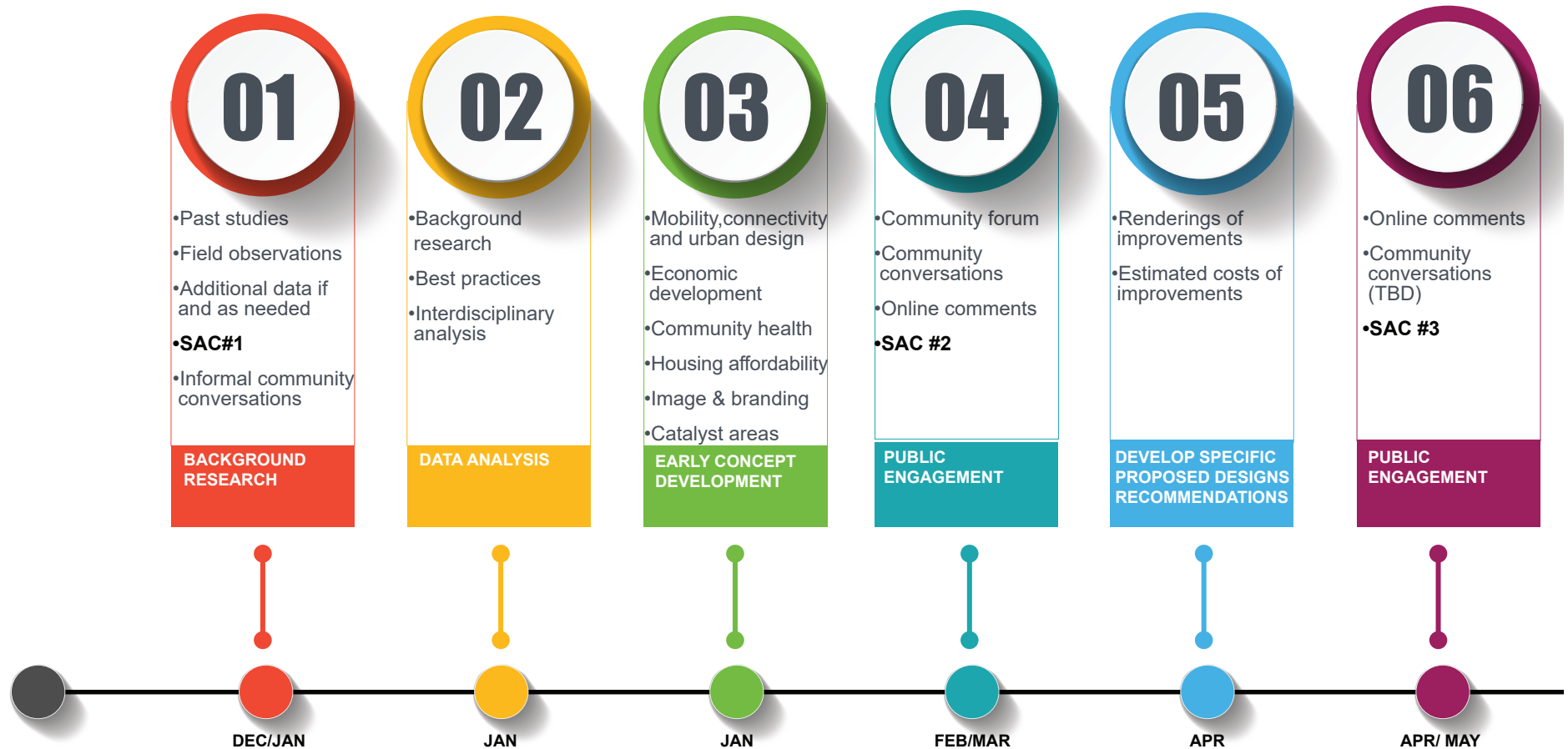
## PUBLIC ENGAGEMENT APPENDIX

### Introduction

Public engagement is a crucial part of the study process. It is important for the International Management District to get the input and support for those that live within the Study area. Stantec used the marketing firm CKP to get information out digitally while the consultants utilized different methods of in-person engagements from attending events within the District to larger community meetings with the general public.

### Process

The consultant team used a 12-step process that guided the whole process of the plan. Within the 12-step planning process included four main ways of engaging with the community: stakeholder meetings, community visioning forums, community conversations, and online engagement.



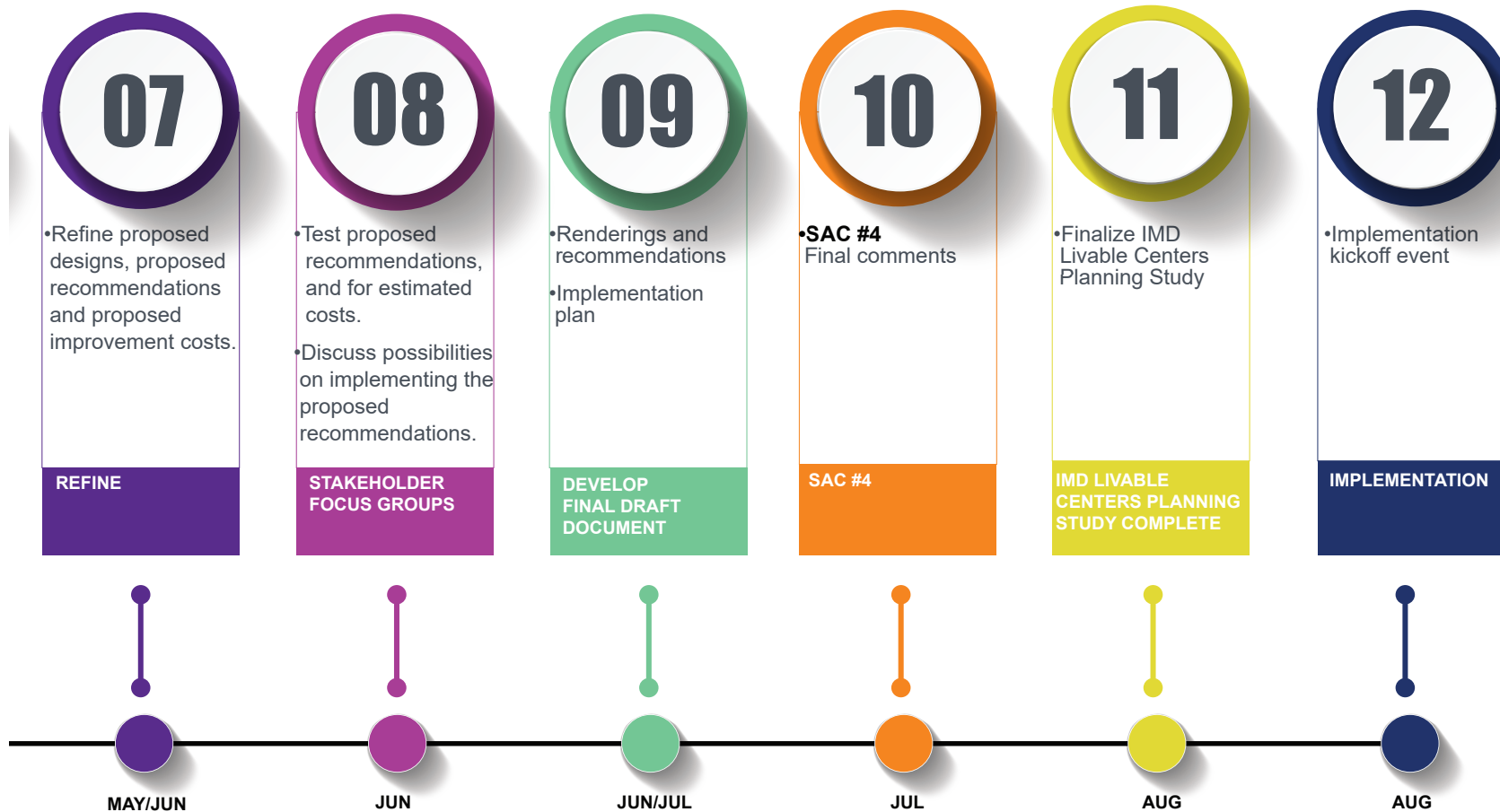
## SAC

The stakeholder advisory committee (SAC) for the International Management District study was picked from a sample that represented community leaders, business owners, developers, employees, and residents. The SAC served as a committee that Stantec met with four times to discuss and give updates on the Study. This allowed the consultant team to get feedback on data and recommendations as the Study progressed.

Once data was presented to the SAC, the concepts were then presented in a community visioning format to the general public. It allowed for valuable insight from those that have an interest and knowledge of the District.

Community Engagement for this Study was a challenge because of the sheer number of different languages and cultures in the area.

There is a large portion of the population that speaks primarily Vietnamese. This does not mean they did not speak English, but they may have not had a comfortable enough grasp to express themselves at a meeting. The team attempted to make materials and engagements inclusive by translating the material or including a translator at meetings.





## SAC Kickoff Meeting January 14, 2019

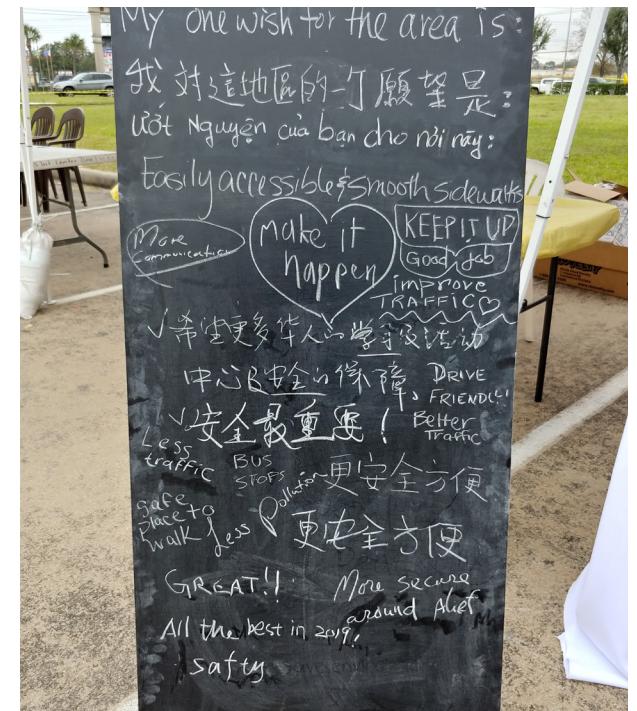
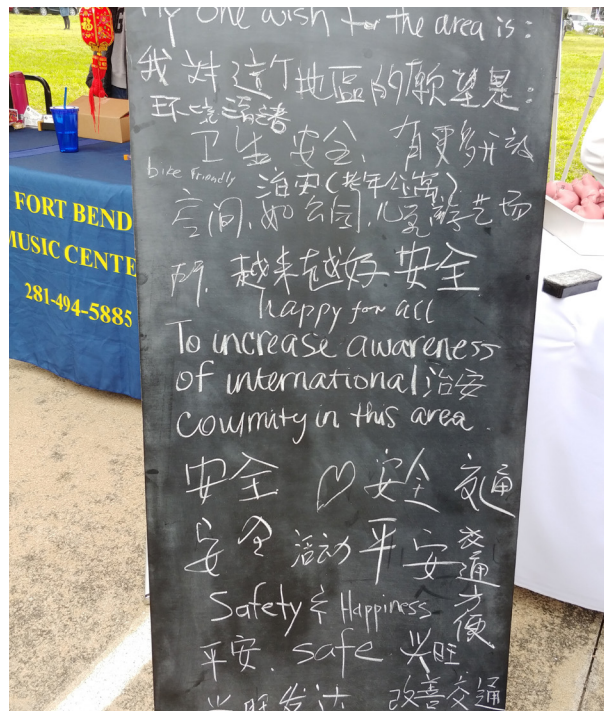
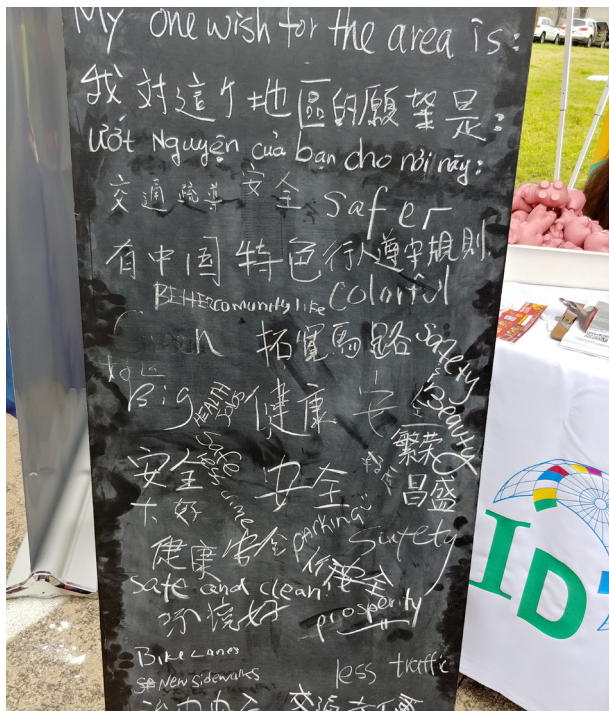
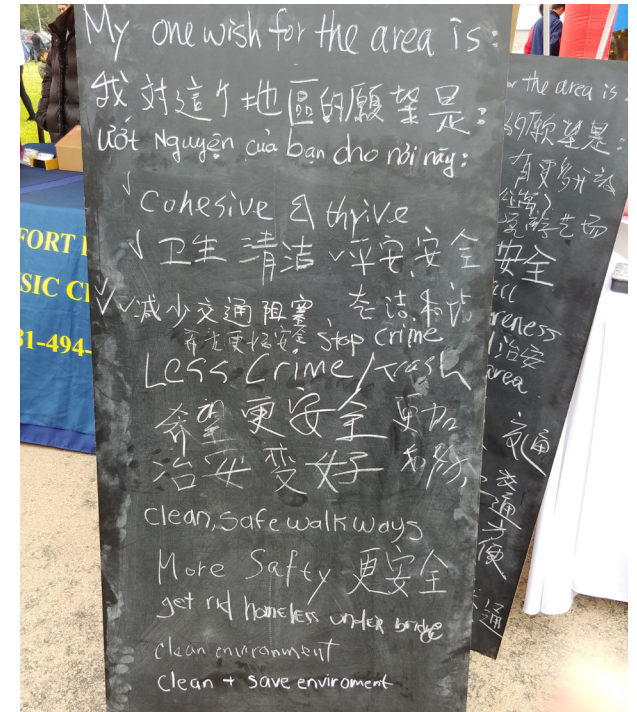
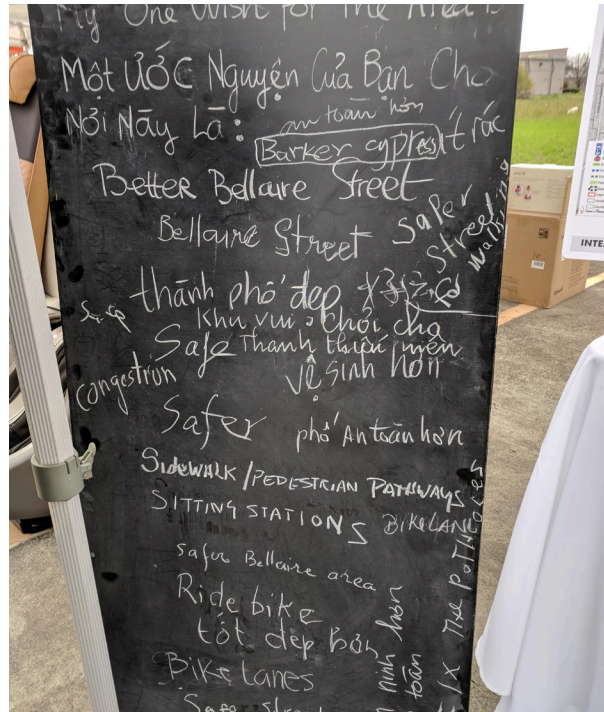
First meeting with the project team and the SAC to kick off the project. Presentation was given by the consultant, Stantec along with HGAC and IMD staff. After the presentation, the team started with activities to determine what the immediate issues are to the committee.





## Lunar New Year Festivals

Stantec set up booths at two New Years' Festivals that were held in the international management district. At both festivals, the consultants had a couple of activities and items to inform people about the project, gather input and spread information about the February 28, 2019 community visioning forum. Year of the Pig stress toys were given to people who wrote their one wish for the District on a chalkboard. At the booth there was also VR goggles to show one of the early concepts that allows for people to see the plan on a human scale through their "own eyes". For those that did not try the VR, the info cards with information for the Study website and meeting information, had a QR code for the VR concepts that can be viewed on a phone.





## One Wish Board

- Improve traffic
- Safety
- Safer
- More Chinese cultural characteristics
- Pedestrians need to follow rules
- Better community life
- Colorful
- Widen streets
- Safety
- Beautiful
- Healthy
- Jobs
- Healthy
- Safety
- Prosperity
- Safety
- Safe
- Less crime
- Healthy
- Parking
- Pedestrian safety
- Safe and clean
- Prosperity
- Bike lanes
- Good environment
- Less traffic
- New sidewalks
- Safety
- Convenient transportation

- Clean environment
- Clean, safe, more open space such as parks, playgrounds
- Bike friendly
- Security (for senior housing)
- Better environment
- Safe
- Happy for all
- To increase awareness of international community in this area
- Security
- Safety
- Safety
- Better traffic
- Safety
- Activities
- Peaceful
- Convenient transportation
- Safety and happiness
- Safe
- Safe
- Prosperity
- Prosperity and development
- Improve traffic
- Cohesive and thrive
- Clean
- Peaceful
- Safe
- Reduce traffic congestion
- Clean
- Harmonious

- Safer
- Stop crime
- Less crime/trash
- Safer
- More harmonious
- Improve safety
- Clean, safe walkways
- More safety
- Get rid of homeless under bridge
- Clean environment
- Clean and safe environment
- Easy accessible and smooth sidewalks
- More communication
- Make it happen
- Keep it up good job
- Improve traffic
- More learning opportunities and activity centers for the Chinese community
- Security
- Drive friendly
- Safety is the most important
- Better traffic
- Less traffic
- Bus stops
- Less pollution
- Safer and more convenient
- Safe place to walk
- Safer and more convenient
- More secure around Alief
- Safety







## Community Visioning Forum February 28, 2019

The community visioning forum was the first major community meeting that the early concepts where presented to the people in the District. The meeting included a presentation from the consultant team followed by a Survey and Map exercise where the attendees had to answer the survey and mark-up of a map. Once the map was marked-up with potential issues and opportunities identified, a representative from each group presented what they had.

### IMD Livable Centers Connecting our rich culture for the future

The International District (IMD) is conducting a livable centers study to determine how the area can be transformed into a community where people can live, work and play with less reliance on their car for transportation.

The vision for transforming IMD is to increase walkability and connectivity in a way that embraces local culture to make this area a destination within Houston.



#### Connect with us

facebook.com/InternationalDistrict @Intl\_District  
info@imdhouston.org 281.564.5252  
imdlivablecenters.com



### You're Invited!

The International District wants to hear from YOU.  
Tell us your dreams, visions and goals for this community  
– your community.

IMD LIVABLE CENTERS  
COMMUNITY  
KICKOFF MEETING  
FEBRUARY 28, 2019

Elsik Ninth Grade Center  
Cafeteria  
6:30 - 8:30 p.m.  
6767 S Dairy Ashford St  
Houston, TX 77072

### IMD 宜居中心 為未來連結我們豐富的文化

國際區 (IMD) 正在進行一項宜居中心研究, 以決定如何將此地區轉變為一個人們能減少對汽車運輸的依賴, 也能生活、工作與娛樂的社區。

改造IMD的願景是要包容當地文化來增加步行性與連通性, 讓這個地區成為休士頓內的一個目的地。



#### 聯繫我們

facebook.com/InternationalDistrict @Intl\_District  
info@imdhouston.org 281.564.5252  
imdlivablecenters.com



### IMD trung tâm nên sinh sống Kết nối nền văn hóa phong phú của chúng ta cho tương lai

Quận quốc tế (IMD) đang tiến hành một nghiên cứu về trung tâm nên sinh sống để xác định làm thế nào khu vực này có thể được chuyển đổi thành một cộng đồng nơi mọi người có thể sinh sống, làm việc và vui chơi mà không phụ thuộc vào xe hơi của họ để vận chuyển

Tầm nhìn để chuyển đổi IMD là tăng thêm khả năng đi lại của người đi bộ và kết nối mạng lưới theo cách bao quanh văn hóa của địa phương để biến khu vực này thành một điểm đến ở Houston



#### Kết nối với chúng tôi

facebook.com/InternationalDistrict @Intl\_District  
info@imdhouston.org 281.564.5252  
imdlivablecenters.com



### IMD Centros Habitables Conectando nuestra cultura rica para el futuro.

El Distrito Internacional (IMD) está realizando un estudio de centros habitables para determinar cómo se puede transformar el área en una comunidad donde las personas puedan vivir, trabajar y jugar con menos dependencia de su automóvil para el transporte.

La visión para transformar el IMD es aumentar la accesibilidad y la conectividad de una manera que abarque la cultura local para hacer de esta área un destino dentro de Houston.



#### Connect with us

facebook.com/InternationalDistrict @Intl\_District  
info@imdhouston.org 281.564.5252  
imdlivablecenters.com



### 邀請您!

國際區想聽聽您的意見。告訴我們您對這個社區—您的社區的夢想、願景和目標。

IMD宜居中心  
社區啟動會議

FEBRUARY 28, 2019

Elsik九年級中心  
餐廳  
6:30 - 8:30 p.m.  
6767 Dairy Ashford St  
Houston TX 77072

### Xin mời bạn!

Quận quốc tế rất muốn nghe từ BẠN. Xin chia sẻ với chúng tôi những ước mơ, tầm nhìn, và mục tiêu của bạn cho cộng đồng này – cộng đồng của bạn

IMD TRUNG TÂM NÊN SINH  
SỐNG CUỘC HỌP RA MẮT  
CỘNG ĐỒNG

FEBRUARY 28, 2019

Elsik Ninth Grade Center  
Cafeteria  
6:30 - 8:30 p.m.  
6767 S Dairy Ashford St  
Houston, TX 77072

### ¡Estas Invitado!

El distrito internacional quiere saber de usted. Cuéntenos sus sueños, visiones y metas para esta comunidad  
– su comunidad.

IMD LIVABLE CENTERS  
COMMUNITY  
KICKOFF MEETING  
FEBRUARY 28, 2019

Elsik Ninth Grade Center  
Cafeteria  
6:30 - 8:30 p.m.  
6767 S Dairy Ashford St  
Houston, TX 77072



## Smaller Stakeholder Meetings

The team met with several groups/individuals in the District that have either insight for the recommendations are part of/familiar with the approval process for the implementation portion of the recommendations. The consultant team met with representatives from: The City of Houston Planning and Public Works, Houston Park Board, Hope Clinic, Council District F, Up Art Studio, Harris County, SW Empower Families, Harris County Flood Control, Harris County Toll Road Authority, and TxDOT.

### SAC #2 Meeting May 20, 2019

Second update for the stakeholder advisory committee that included existing condition research along with opportunities for the District identified along with the recommendations from the consultant team.

### SAC #3 Meeting June 24, 2019

The third update for the stakeholder advisory committee was mainly focused on recapping the Study process to give background on the recommendations chosen for the study.



## Focus Group Meeting

The team met with people in the District who are considered stakeholders that can help facilitate development either through approval or money.

### Online Survey

The online survey was posted on the project website to gather data from residents in the District. It included 10 questions based on early concepts that have been presented at the community visioning forum.

### Community Map Input

At multiple meetings and community events, the team asked the public to draw on a map anything they wanted the team to know about. This included what needs to change and areas of opportunity that could be added. This not only served as a way to get the community dialogue started with a visual representation, but allowed us to map their feedback. The team also created an online portal that allowed a greater number of people to add even more information to the map.



## SAC Livable Centers Kickoff January 14, 2019

The goal of this meeting was to kickoff the project by introducing the Study to the stakeholder group and to gather information about the area through a presentation of what we know already and what we want to accomplish.

### Agenda

1. Introduction
2. Background
3. Planning Process
4. Upcoming Dates
5. Issues/ Concerns Discussion
6. 2030 Newspaper Headline Exercise



## IMD Livable Centers – Charrette Update January 18, 2019

The purpose of the Charrette Update was to show the SAC our design process and our preliminary concepts after our first week in the area.

### Agenda

1. Our Approach
2. Existing Conditions
3. Early Concepts
  - Prototypes
  - Criteria
  - Selected Areas
  - Selected Projects
4. Questions



## Community Visioning Forum February 28, 2019

This was the first major community visioning meeting that introduced the Livable Center study to the public and provided the opportunity to showcase some of the preliminary designs and get community feedback.

### Agenda

1. Introduction
2. Why do this Study?
3. What are we doing?
4. What are we asking you today?



## SAC Livable Centers Meeting #2 May 20, 2019

The purpose of the second SAC meeting was to review the findings and recommendations to find out what they love, questions, changes desired and any additional ideas or solutions.

### Agenda

1. Purpose of the meeting
2. Process Recap
3. Existing Conditions
4. Opportunities
  - Mobility
  - Development
  - Public Realm
5. Recommendations
  - Mobility
  - Development
  - Public Realm





## SAC Livable Centers Meeting #3 June 24, 2019

The purpose of the third SAC meeting was to review the recommended projects and the associated partners, phasing, priorities, and funding options for proposed projects.

### Agenda

1. Purpose of the Meeting
2. Process Recap
3. Overview – Goals and Opportunities
4. Proposed Recommendations
5. Recommended Priority Projects



## Community Meeting July 30, 2019

This was the second major community visioning meeting that introduced the Livable Center study to the public and provided the opportunity to showcase some of the preliminary designs and get community feedback through the use of a graphic recorder.

### Agenda

1. Introduction
2. Why do this Study?
3. What we have doing?
4. What are we asking you today?



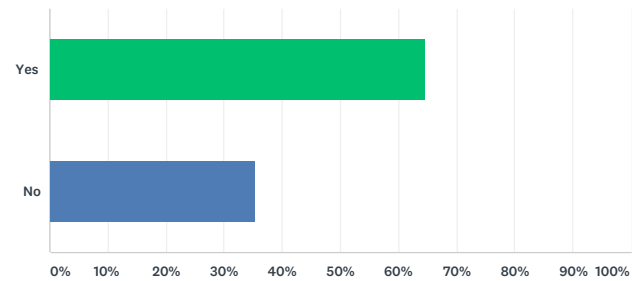
## Community Meeting August 23, 2019

The purpose of the community meeting was to presented the final draft of the study to general public using tactical urbanism with food trucks, live music, games and outdoor movie.



Q1 Do you live in the district?

Answered: 51 Skipped: 0



ANSWER CHOICES	RESPONSES	
Yes	64.71%	33
No	35.29%	18
TOTAL		51

Q2 What is your zip code?

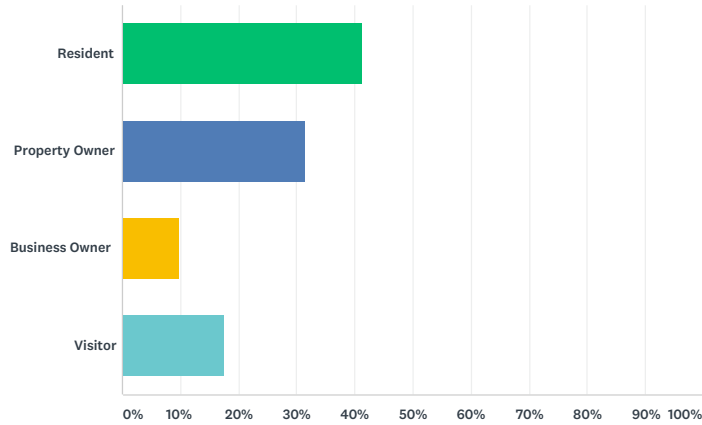
Answered: 23 Skipped: 28





### Q3 Are you a:

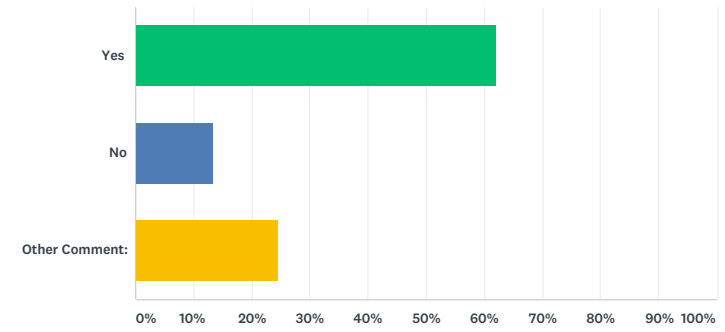
Answered: 51 Skipped: 0



ANSWER CHOICES	RESPONSES	
Resident	41.18%	21
Property Owner	31.37%	16
Business Owner	9.80%	5
Visitor	17.65%	9
TOTAL		51

### Q4 Do you agree with the catalyst locations shown on the map (See presentation pg. 21 for more information) for funding and redevelopment priority?

Answered: 45 Skipped: 6



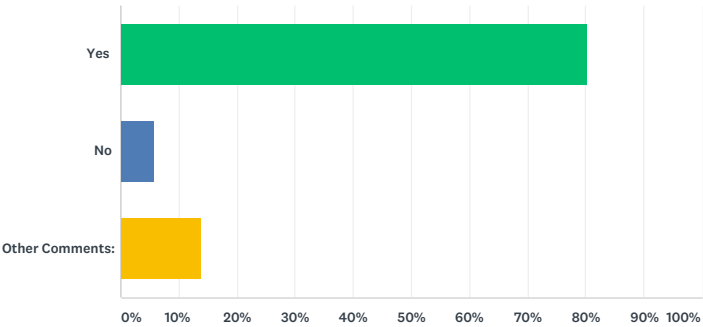
ANSWER CHOICES	RESPONSES	
Yes	62.22%	28
No	13.33%	6
Other Comment:	24.44%	11
TOTAL		45

#	OTHER COMMENT:	DATE
1	They do not seem to connect to things that are actually being used actively. Can you connect Bellaire shops like you said they are different than the north side of BW8	4/5/2019 10:07 AM
2	Unsure	4/5/2019 9:48 AM
3	Would need more time to see how it affects me and my pocketbook	4/5/2019 9:30 AM
4	gateway, Art & Parks & Walkability	4/5/2019 9:17 AM
5	Yes, Wilcrest also needs to be considered, it is a major thoroughfare.	4/5/2019 9:14 AM
6	Until the cross community problems are solved making issues of livability difficult	4/5/2019 9:09 AM
7	Need to fund across the district not just Bellaire	4/5/2019 9:01 AM
8	Mostly need gateway across all of alief, SugarHill use to be a dump and will need clean up	4/5/2019 8:58 AM
9	Do traffic study, Dont want bike lanes in the street.	4/5/2019 8:33 AM
10	i have no idea what this question is talking about	4/5/2019 8:21 AM
11	Too early to make an informed decision	4/5/2019 8:16 AM

SURVEY (Cont'd)

Q5 Do you like the design of the first gateway concept - at the intersection of Hwy 8 and Bellaire shown in this picture.

Answered: 51 Skipped: 0

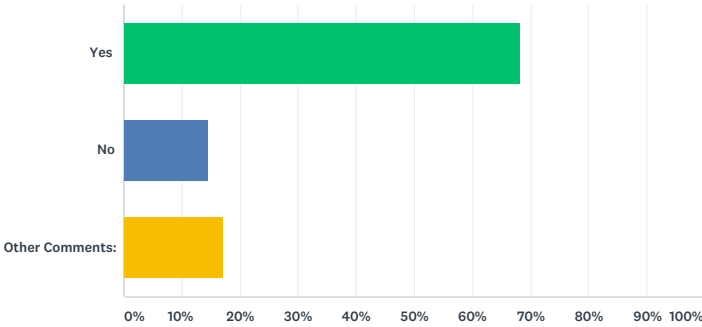


ANSWER CHOICES	RESPONSES
Yes	80.39%41
No	5.88%3
Other Comments:	13.73%7
TOTAL	51

#	OTHER COMMENTS:	DATE
1	If this is the winning idea I would make sure there is an opportunity to utilize local artists for the design	4/5/2019 10:07 AM
2	Build Pedestrian bridge w/ similar concepts and build off of Chinatown	4/5/2019 9:54 AM
3	looks too busy what is the purpose how is it useful	4/5/2019 9:30 AM
4	Seems like all beatification projects happen in this area and it is not inclusive.	4/5/2019 9:26 AM
5	Yes, but BW 8 would make more sense to more people.	3/25/2019 1:56 PM
6	Needs Dedicated Bike Lanes	3/15/2019 12:59 PM
7	yeah, it looks nice, just concern about homeless people live under the bridges. Sometimes they knock my window when I'm stop for a red light. and they were trying to clean my windshield.	3/15/2019 8:59 AM

Q6 Do you agree with the early concepts for the projects presented in the PowerPoint? (See presentation pg. 21 for more information)

Answered: 41 Skipped: 10



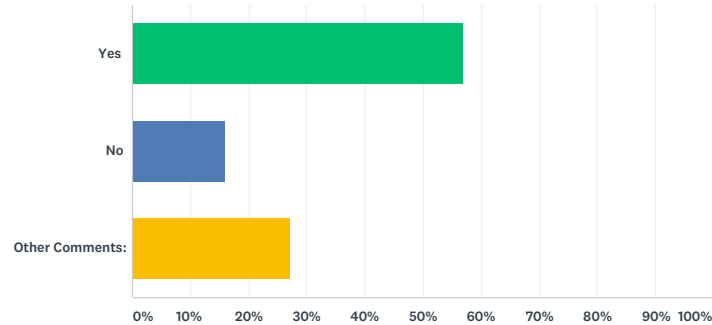
ANSWER CHOICES	RESPONSES
Yes	68.29%28
No	14.63%6
Other Comments:	17.07%7
TOTAL	41

#	OTHER COMMENTS:	DATE
1	Pedestrian bridge at site 1 Beltway 8/Bellaire	4/5/2019 9:54 AM
2	Unsure	4/5/2019 9:48 AM
3	Not really as not seeing the vision	4/5/2019 9:43 AM
4	I was not involved with the decisions for the project	4/5/2019 9:22 AM
5	Somewhat	4/5/2019 8:58 AM
6	I have concern turning Bellaire into two lanes	4/5/2019 8:16 AM
7	Not sure	3/26/2019 10:20 PM



## Q7 Do you agree with the proposed design for Bellaire Blvd. ?

Answered: 44 Skipped: 7



ANSWER CHOICES	RESPONSES	
Yes	56.82%	25
No	15.91%	7
Other Comments:	27.27%	12
<b>TOTAL</b>		<b>44</b>

#	OTHER COMMENTS:	DATE
1	BRT should be in the center of the Blvd	4/8/2019 8:48 AM
2	Not sure if Bellaire is a good choice for placement for due to congestion	4/5/2019 10:13 AM
3	more like the boone road w/ the buffer zone for the bikes an sidewalk from traffic going by.	4/5/2019 9:54 AM
4	No much traffic already	4/5/2019 9:33 AM
5	Not sure exactly how it will benefit the community that I live in	4/5/2019 9:30 AM
6	We need other ares to undergo a face lift, not just Bellaire	4/5/2019 9:26 AM
7	yes, but I do not believe you have enough land to increase size of road without taking out the median	4/5/2019 9:17 AM
8	Beautiful but need it throughout	4/5/2019 8:58 AM
9	I do not know enough info	4/5/2019 8:21 AM
10	I have concern turning Bellaire into two lanes	4/5/2019 8:16 AM
11	Needs Dedicated Bike Lanes	3/15/2019 12:59 PM
12	I like it however it's always a pain in the butt to turn into Chinatown	3/15/2019 8:59 AM

## Q8 On which streets would you like to see the same types of roadway designs as shown for Bellaire Blvd.? Rank your top 3.

Answered: 33 Skipped: 18

### Rank 1

#	1.	DATE
1	Boone	4/5/2019 10:18 AM
2	Belfort	4/5/2019 10:17 AM
3	Kirkwood	4/5/2019 10:07 AM
4	Wilcrest	4/5/2019 9:54 AM
5	Kirkwood	4/5/2019 9:46 AM
6	Beechnut	4/5/2019 9:45 AM
7	Kirkwood	4/5/2019 9:43 AM
8	Bissonett	4/5/2019 9:33 AM
9	Cook and Highstar	4/5/2019 9:30 AM
10	Cook	4/5/2019 9:27 AM
11	Bissonett	4/5/2019 9:26 AM
12	Beechnut	4/5/2019 9:22 AM
13	Bellaire/Beltway 8	4/5/2019 9:19 AM
14	Bellaire	4/5/2019 9:17 AM
15	Wilcrest & Beechnut	4/5/2019 9:14 AM
16	Beechnut	4/5/2019 8:59 AM
17	Beechnut	4/5/2019 8:58 AM
18	Beechnut	4/5/2019 8:25 AM
19	Beechnut	4/5/2019 8:23 AM
20	Beechnut	4/5/2019 8:19 AM
21	Bissonett	4/5/2019 8:13 AM
22	Bissonett	4/5/2019 8:06 AM
23	Dairy Ashford	4/4/2019 3:57 PM
24	Beechnut	4/4/2019 3:54 PM
25	W Belfort	4/4/2019 3:50 PM
26	Beechnut	4/4/2019 3:47 PM
27	Beechnut St.	4/4/2019 3:42 PM
28	Beechnut	3/26/2019 11:05 PM
29	Wilcrest	3/25/2019 1:56 PM
30	Bellaire drive from Corporate Dr to Ranchester Dr	3/15/2019 8:59 AM
31	Beechnut	3/8/2019 12:27 AM
32	Bissonnet	3/5/2019 3:45 PM

## SURVEY (Cont'd)

Q8 On which streets would you like to see the same types of roadway designs as shown for Bellaire Blvd.? Rank your top 3.

Answered: 33 Skipped: 18

### Rank 2

#	2.	DATE
1	Wilcrest	4/5/2019 10:18 AM
2	Beechnut	4/5/2019 10:17 AM
3	Cook	4/5/2019 9:54 AM
4	Cook	4/5/2019 9:46 AM
5	kirkwood	4/5/2019 9:45 AM
6	Bissonett	4/5/2019 9:43 AM
7	Beechnut	4/5/2019 9:33 AM
8	Beechnut	4/5/2019 9:26 AM
9	Alief Clodine	4/5/2019 9:22 AM
10	Beechnut	4/5/2019 9:19 AM
11	Beechut	4/5/2019 9:17 AM
12	Wilcrest & Bissonett	4/5/2019 9:14 AM
13	Bissonnet	4/5/2019 8:59 AM
14	Bissonett	4/5/2019 8:58 AM
17	Bissonnet	4/5/2019 8:19 AM
18	Beechnut	4/5/2019 8:13 AM
19	West Belfort	4/5/2019 8:06 AM
20	Bissonnet	4/4/2019 3:57 PM
21	kirkwood	4/4/2019 3:54 PM
22	Bissonnet	4/4/2019 3:47 PM
23	Bissonnet	3/26/2019 11:05 PM
24	Dairy Ashford	3/25/2019 1:56 PM
25	Richmond Ave - Is the State of good repair benefit so low? or the delay \$ is too big? I want Richmond get repaired, every time I drive on it makes me feel sorry for my tires.	3/15/2019 8:59 AM

Q8 On which streets would you like to see the same types of roadway designs as shown for Bellaire Blvd.? Rank your top 3.

Answered: 33 Skipped: 18

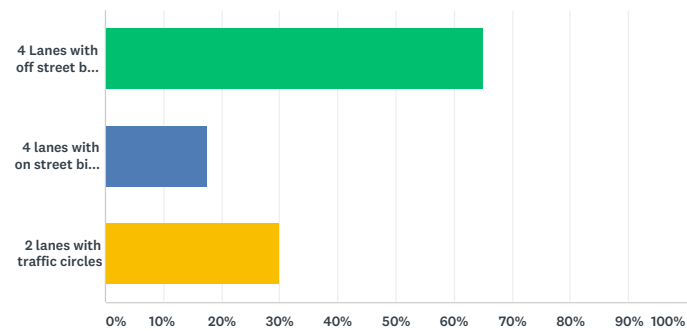
### Rank 3

#	3.	DATE
1	Bissonet	4/5/2019 10:17 AM
2	Beechnut	4/5/2019 10:00 AM
3	Beechnut	4/5/2019 9:54 AM
4	Beechnut	4/5/2019 9:46 AM
5	Cook	4/5/2019 9:45 AM
6	Beechnut	4/5/2019 9:43 AM
7	Harwin	4/5/2019 9:33 AM
8	Harwin	4/5/2019 9:26 AM
9	Bissonnett	4/5/2019 9:19 AM
10	Bissonnet	4/5/2019 9:17 AM
11	Beechnut & BW8	4/5/2019 9:14 AM
12	Harwin	4/5/2019 8:25 AM
13	Cooke Rd	4/5/2019 8:23 AM
14	Westhermer	4/5/2019 8:19 AM
15	Wilcrest	4/5/2019 8:13 AM
16	Beechnut	4/4/2019 3:57 PM
17	Bissonnet	4/4/2019 3:54 PM
18	Dairy Ashford	3/26/2019 11:05 PM
19	Eldridge	3/25/2019 1:56 PM
20	Alabama - near Whole food that stretch.	3/15/2019 8:59 AM

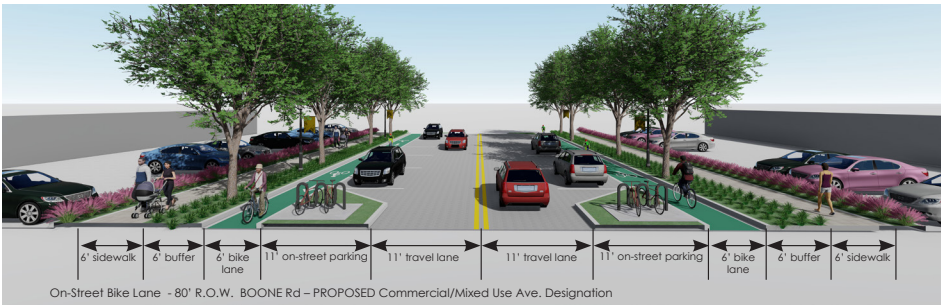
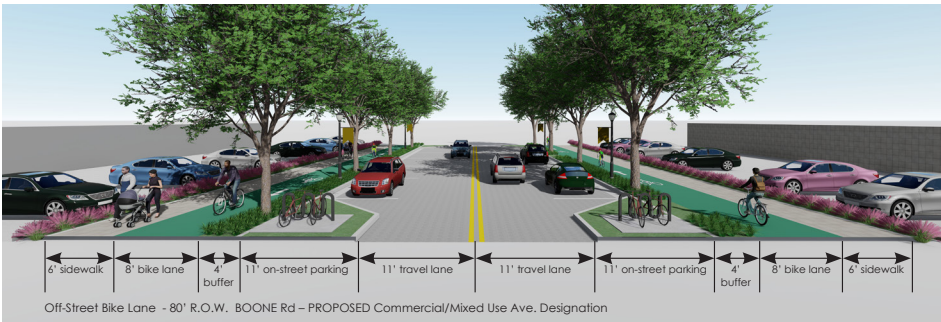


Q9 Which Alternative would you like to see on Boone Road?

Answered: 40 Skipped: 11



ANSWER CHOICES



Q10 On which streets would you like to see the same type of roadways design that you chose for Boone Road? Rank your top 3.

Answered: 26 Skipped: 25

Rank 1

#	1.	DATE
1	Bellaire	4/5/2019 10:20 AM
2	cook	4/5/2019 10:17 AM
3	Kirkwood	4/5/2019 10:07 AM
4	Bellaire	4/5/2019 10:00 AM
5	Bellaire to 59	4/5/2019 9:54 AM
6	Cook	4/5/2019 9:46 AM
7	Kirkwood	4/5/2019 9:45 AM
8	Highstar	4/5/2019 9:43 AM
9	Boone	4/5/2019 9:33 AM
10	Dairy Ashford	4/5/2019 9:26 AM
11	Wilcrest	4/5/2019 9:17 AM
12	Wilcrest	4/5/2019 9:14 AM
13	Kirkwood	4/5/2019 9:01 AM
14	Cook	4/5/2019 8:59 AM
15	Kirkwood	4/5/2019 8:58 AM
16	Cook	4/5/2019 8:25 AM
17	Dairy Ashford	4/5/2019 8:23 AM
18	Wilcrest	4/5/2019 8:19 AM
19	Bissonett	4/5/2019 8:13 AM
20	Dairy Ashford	4/4/2019 3:57 PM
21	Beechnut	4/4/2019 3:54 PM
22	Dairy Ashford	4/4/2019 3:50 PM
23	Synott	3/26/2019 11:05 PM
24	Synott	3/25/2019 1:56 PM
25	Westheimer	3/15/2019 8:59 AM
26	Wiltshire	3/5/2019 3:45 PM

SURVEY (Cont'd)

Q10 On which streets would you like to see the same type of roadways design that you chose for Boone Road? Rank your top 3.

Answered: 26 Skipped: 25

Rank 2

#	2.	DATE
1	Bissonnet	4/5/2019 10:20 AM
2	kirkwood	4/5/2019 10:17 AM
3	Cook	4/5/2019 10:07 AM
4	Fondren	4/5/2019 10:00 AM
5	Dairy Ashford	4/5/2019 9:54 AM
6	Kirkwood	4/5/2019 9:46 AM
7	Beechnut	4/5/2019 9:45 AM
8	Synett	4/5/2019 9:26 AM
9	kirkwood	4/5/2019 9:17 AM
10	Bissonett	4/5/2019 9:14 AM
11	Wilcrest	4/5/2019 9:01 AM
12	Kirkwood	4/5/2019 8:59 AM
13	Cook Rd	4/5/2019 8:58 AM
14	Kirkwood	4/5/2019 8:25 AM
15	Kirkwood	4/5/2019 8:23 AM
16	Dairy Ashford	4/5/2019 8:19 AM
17	W Belfort	4/5/2019 8:13 AM
18	Bissonett	4/4/2019 3:57 PM
19	Kirkwood	4/4/2019 3:54 PM
20	Dairy Ashford	3/26/2019 11:05 PM
21	Corporate	3/25/2019 1:56 PM
22	Fairbanks	3/15/2019 8:59 AM
#	3.	DATE

Q10 On which streets would you like to see the same type of roadways design that you chose for Boone Road? Rank your top 3.

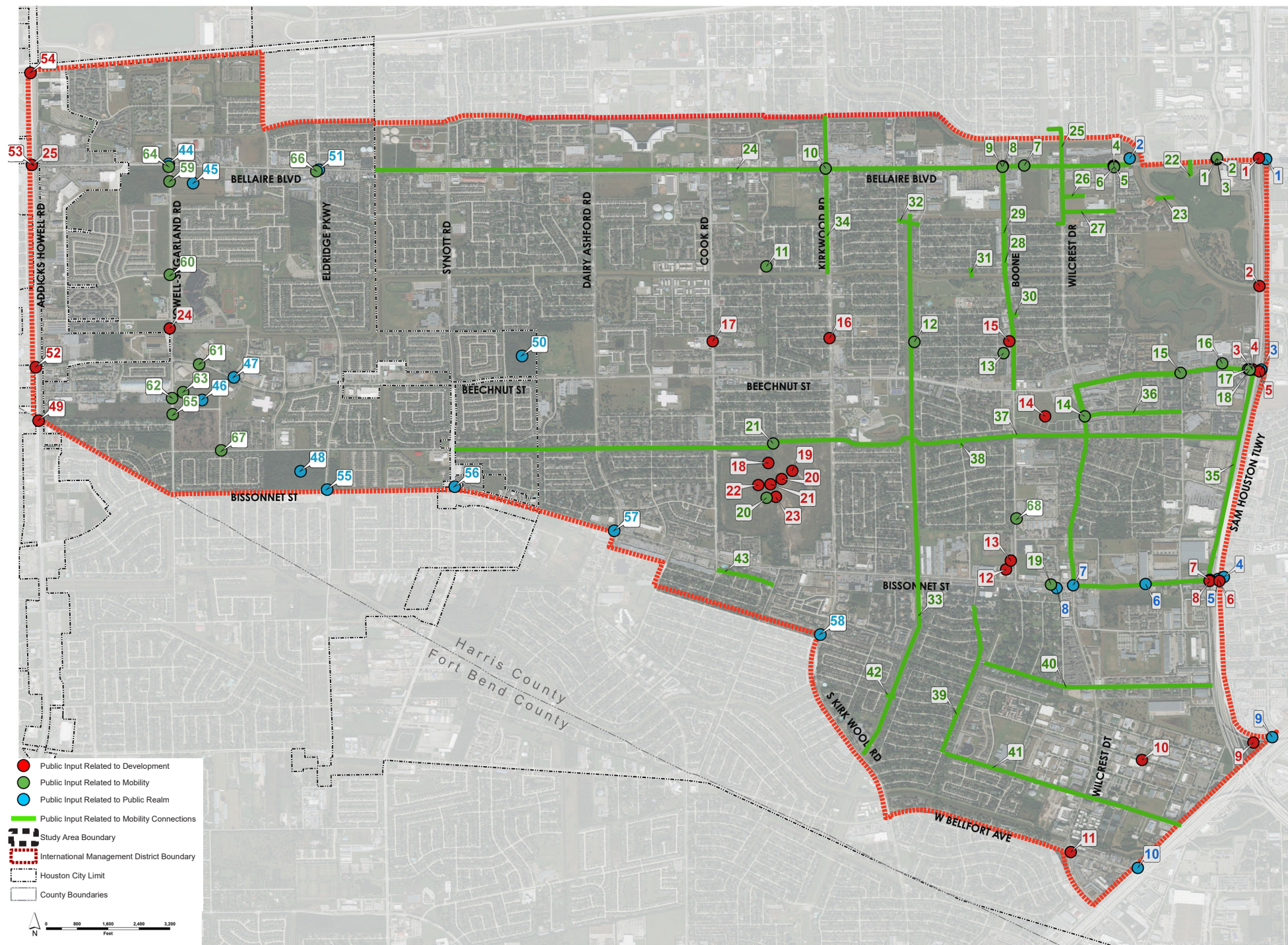
Answered: 26 Skipped: 25

Rank 3

#	3.	DATE
1	Synott	4/5/2019 10:20 AM
2	Synott	4/5/2019 10:17 AM
3	Synott	4/5/2019 10:07 AM
4	Gessner	4/5/2019 10:00 AM
5	Wilcrest, Bellaire to Bissonet	4/5/2019 9:54 AM
6	Cook	4/5/2019 9:45 AM
7	Kirkwood	4/5/2019 9:26 AM
8	Eldridge/Synott	4/5/2019 9:17 AM
9	Beechnut	4/5/2019 9:14 AM
10	Dairy Ashford	4/5/2019 9:01 AM
11	Dairy Ashford	4/5/2019 8:59 AM
12	Cooke	4/5/2019 8:23 AM
13	Kirkwood	4/5/2019 8:19 AM
14	Beechnut	4/5/2019 8:13 AM
15	Beechnut	4/4/2019 3:57 PM
16	Cook	4/4/2019 3:54 PM
17	Sugar Land Howell	3/26/2019 11:05 PM
18	Kirkwood	3/25/2019 1:56 PM



PUBLIC INPUT MAP





## PUBLIC INPUT MAP

- DEVELOPMENT
- MOBILITY
- PUBLIC REALM

Type	Comments	CreationDa	Creator	EditDate	Editor	ZipCode	MapType	MapID
Opportunity	More IMD signs and lights	4/4/2019		4/4/2019		77072	Public Realm	1
Yes Agree		4/2/2019		4/2/2019		77072	Development	1
Intersection	Remove/Rid bad lights	4/5/2019		4/5/2019		77072	Mobility	1
Opportunity	Mural Opportunity	4/2/2019		4/2/2019		77072	Public Realm	2
Add	Gateway at the trail	4/4/2019		4/4/2019		77072	Development	2
Intersection	Sync lights on Bellaire	4/4/2019		4/4/2019		77072	Mobility	2
Opportunity	More IMD signs and lights	4/4/2019		4/4/2019		77072	Public Realm	3
Add	Branding and gateway node	4/2/2019		4/2/2019		77072	Development	3
Intersection	Bad node	4/2/2019		4/2/2019		77072	Mobility	3
Opportunity	More IMD signs and lights	4/4/2019		4/4/2019		77072	Public Realm	4
Add	Gateway	4/2/2019		4/2/2019		77072	Development	4
Intersection	bad node	4/2/2019		4/2/2019		77072	Mobility	4
Opportunity	Safety and Security concern	4/2/2019		4/2/2019		77099	Public Realm	5
Add	gate way unity	4/4/2019		4/4/2019		77072	Development	5
Intersection	Rid/Remove bad light	4/5/2019		4/5/2019		77072	Mobility	5
Opportunity	Clean up "red light district"	4/2/2019		4/2/2019		77072	Public Realm	6
Add	gateway unity	4/4/2019		4/4/2019		77072	Development	6
Intersection	Remove Traffic light and create median	4/8/2019		4/8/2019		77072	Mobility	6
Opportunity	Pop up Flea Market	4/2/2019		4/2/2019		77072	Public Realm	7
Add	Gateway	4/2/2019		4/2/2019		77072	Development	7
Bus Shelter/Stop	BRT lane	4/2/2019		4/2/2019		77072	Mobility	7
Opportunity	Pop up Flea Market and outdoor food	4/2/2019		4/2/2019		77072	Public Realm	8
Add	Branding and gateway node	4/2/2019		4/2/2019		77072	Development	8
Intersection	Pedestrian Safety	4/2/2019		4/2/2019		77072	Mobility	8
Opportunity	More IMD signs and lights	4/4/2019		4/4/2019		77072	Public Realm	9
Add	Gateway	4/2/2019		4/2/2019		77072	Development	9
Intersection	Sync lights on	4/4/2019		4/4/2019		77072	Mobility	9
Opportunity	More IMD signs and lights	4/4/2019		4/4/2019		77072	Public Realm	10
Add	attract business and generate more	4/4/2019		4/4/2019		77072	Development	10
Intersection	Sync lights on Bellaire	4/4/2019		4/4/2019		77072	Mobility	10
Yes Agree		4/4/2019		4/4/2019		77072	Development	11
Other	Pedestrian/Bike	4/2/2019		4/2/2019		77072	Mobility	11
Opportunity	Hendon Lane	4/5/2019		4/5/2019		77227	Mobility	12



## PUBLIC INPUT MAP

- DEVELOPMENT
- MOBILITY
- PUBLIC REALM

Yes Agree	Need to bring in commercial aactivity	4/2/2019	4/2/2019	77072 Development	12
Yes Agree	Connections, Safety and Appeal	4/4/2019	4/4/2019	77072 Development	13
	Ride my bicycle and would love a safe				
Roadway Section	way to travel to and from my house	3/7/2019	3/7/2019	77072 Mobility	13
Other	What is this?	4/5/2019	4/5/2019	77009 Development	14
Intersection	Rid/Remove bad light	4/5/2019	4/5/2019	77072 Mobility	14
No	not a priority	4/4/2019	4/4/2019	77072 Development	15
Intersection	Bad Node	4/2/2019	4/2/2019	77072 Mobility	15
Add	Boone Redesign	4/4/2019	4/4/2019	77072 Development	16
Intersection	HEB dangerous entry and disorganized	4/2/2019	4/2/2019	77072 Mobility	16
Add	Boone Road Design	4/4/2019	4/4/2019	77072 Development	17
Intersection	Almost impossible to turn west when	4/2/2019	4/2/2019	77072 Mobility	17
Opportunity	Something like Towncenter	4/2/2019	4/2/2019	77072 Development	18
Intersection	Traffic Issues	4/2/2019	4/2/2019	77072 Mobility	18
Opportunity	Opportunity for stores like Trader Joe &	4/2/2019	4/2/2019	77072 Development	19
Roadway Section	Widen this segment	4/2/2019	4/2/2019	77072 Mobility	19
Commercial	Retail	4/2/2019	4/2/2019	77072 Development	20
	This is a great spot. You should				
Other	consider an SBA loan - Check with H-	3/13/2019	3/13/2019	77082 Mobility	20
Opportunity	neighborhood connections	4/2/2019	4/2/2019	77072 Mobility	21
Commercial	Outdoor theater	4/2/2019	4/2/2019	77072 Development	21
Commercial	Movie theater	4/2/2019	4/2/2019	77072 Development	22
Other	Mixed Use	4/2/2019	4/2/2019	77072 Development	23
Add	Boone retrofit design for Howell-	4/4/2019	4/4/2019	77072 Development	24
Add	Entry signage	4/2/2019	4/2/2019	77072 Development	25
Add	Enhance Bus Stop	7/30/2019	7/30/2019	77083 Public Realm	44
Opportunity	Food Festival	7/30/2019	7/30/2019	77083 Public Realm	45
Opportunity	Food Festival	7/30/2019	7/30/2019	77083 Public Realm	46
Add	Enhance Bus Stop	7/30/2019	7/30/2019	77083 Public Realm	47
Opportunity	Food Festival	7/30/2019	7/30/2019	77083 Public Realm	48
Add	Add Gateway	7/30/2019	7/30/2019	77083 Development	49
Opportunity	Food Festival	7/30/2019	7/30/2019	77083 Public Realm	50
Add	Enhance Bus Stop	7/30/2019	7/30/2019	77083 Public Realm	51
Add	Add Gateway	7/30/2019	7/30/2019	77083 Development	52

## PUBLIC INPUT MAP

- DEVELOPMENT
- MOBILITY
- PUBLIC REALM

Add	Add Gateway	7/30/2019	7/30/2019	77083 Development	53
Add	Add Gateway	7/30/2019	7/30/2019	77083 Development	54
Add	wayfinding sign	7/30/2019	7/30/2019	77083 Public Realm	55
Add	wayfinding sign	7/30/2019	7/30/2019	77083 Public Realm	56
Add	wayfinding sign	7/30/2019	7/30/2019	77083 Public Realm	57
Add	wayfinding sign	7/30/2019	7/30/2019	77083 Public Realm	58



## PUBLIC INPUT MAP

### - MOBILITY CONNECTIONS

Type	Reason	CreationDa	Creator	EditDate	Editor	ZipCode	MapID
Other	Activity connection needed	4/2/2019		4/2/2019		77072	22
Other	Activity connection needed	4/2/2019		4/2/2019		77072	23
Bus Route	BRT in center of Bellaire	4/5/2019		4/5/2019		77072	24
Sidewalk	better sidewalk	4/4/2019		4/4/2019		77072	25
Roadway Connection	connection	4/2/2019		4/2/2019		77072	26
Roadway Connection	Connect Turtlewood to Wilcrest	4/8/2019		4/8/2019		77072	27
On-Road Bike Lane	Bike lanes, on or off road	4/2/2019		4/2/2019		77072	28
Sidewalk	Need sidewalks/ better sidewalks	4/2/2019		4/2/2019		77072	29
Roadway Connection	neighborhood connection	4/2/2019		4/2/2019		77072	30
Off-Road Trail	pedestrian and bike connection	4/2/2019		4/2/2019		77072	31
Roadway Connection	neighborhood connection	4/2/2019		4/2/2019		77072	32
Off-Road Trail	Bike/ped trail	4/4/2019		4/4/2019		77072	33
Other	Connection to community center from proposed trail	4/4/2019		4/4/2019		77072	34
Roadway Connection	Traffic circulation	4/2/2019		4/2/2019		77072	35
Other	One way lanes	4/2/2019		4/2/2019		77072	36
Off-Road Trail	Bayou trail connection	4/4/2019		4/4/2019		77072	37
Roadway Connection	Connection across bayou	4/5/2019		4/5/2019		77072	38
Roadway Connection	Elevate Streetscape	4/2/2019		4/2/2019		77072	39
Roadway Connection	Traffic circulation	4/2/2019		4/2/2019		77072	40
Other	Traffic Circulation	4/2/2019		4/2/2019		77072	41
Roadway Connection	Neighborhood connection	4/2/2019		4/2/2019		77072	42
Roadway Connection	Secondary connection to shopping centers and neighborhoods	4/4/2019		4/4/2019		77072	43